
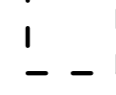





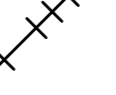
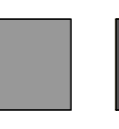
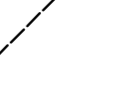


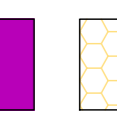
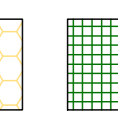
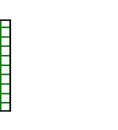


LEGENDA - PROPOSTA

- | | | | |
|---|---|---|---|
|  | LOTES DO LOTEAMENTO OCUPADOS POR EDIFICAÇÕES |  | LIMITES DO LOTEAMENTO PRAIA DE IBIRAQUERA |
|  | ÁREAS PÚBLICAS DO LOTEAMENTO |  | LIMITE DA APA DA BALEIA FRANCA |
|  | ÁREA URBANA CONSOLIDADA ANTIGA (ZRUP 1) |  | FAIXA DOS 300m DE RESTINGA |
|  | ÁREA A CONSOLIDAR, ZRUP 7: COT 0,10 - CAT 0,20 - SNA 0,60 |  | LINHA DA PREAMAR MÉDIA DE 1831 |
|  | ÁREA A CONSOLIDAR, ZRUP 6: COT 0,15 - CAT 0,30 - SNA 0,60 |  | LINHA LIMITE DAS TERRAS DE MARINHA (33m + PREAMAR 1831) |
|  | ÁREA A CONSOLIDAR, ZRUP 4: COT 0,20 - CAT 0,40 - SNA 0,40 | | |
|  | ÁREAS VERDES CENTRAIS ÀS QUADRAS (34.744m ²) | | |
|  | INTERLIGAÇÃO DO SISTEMA DA MALHA VIÁRIA | | |
|  | CUIDADO COM MATRÍCULAS LINDEIRAS A VIAS IMPLANTADAS | | |
|  | RECUPERAÇÃO DO ENTORNO DA LAGOA | | |

**GRUPO DE TRABALHO:
LOTEAMENTO
PRAIA DE IBIRAQUERA**

MAPA 01 - ZONEAMENTOS E SETORIZAÇÕES